


4
Minister for
Planning and
Environment
Victoria

Olderfleet Buildings
477 Collins Street
Melbourne
Victoria 3000
PO Box 2240T
Melbourne 3001
Telephone (03) 628 5111

Reference:



Recommended to His Excellency the Governor in Council
that the attached Revocations of Notice in relation to the
Corangamite Area final recommendations be approved.


TOM ROPER
Minister for Planning
and Environment



APPROVED

BY THE GOVERNOR IN COUNCIL

- 4 APR 1987


A/CLERK OF THE EXECUTIVE COUNCIL

Original on 2/5/6 #4
Part 1



LAND CONSERVATION ACT 1970

REVOCATION OF NOTICE


In 1978 the Land Conservation Council made recommendations to the Minister for Conservation under section 5(1)(a) of the *Land Conservation Act 1970* in respect of public land in the Corangamite Study Area.

These recommendations were published in the form of a book titled 'Final Recommendations - Corangamite Study Area' dated September 1978.

The Governor-in-Council acting under section 10(3) of the Act gave notice on 4 December 1979 to the Department of Crown Lands and Survey of certain of the recommendations.

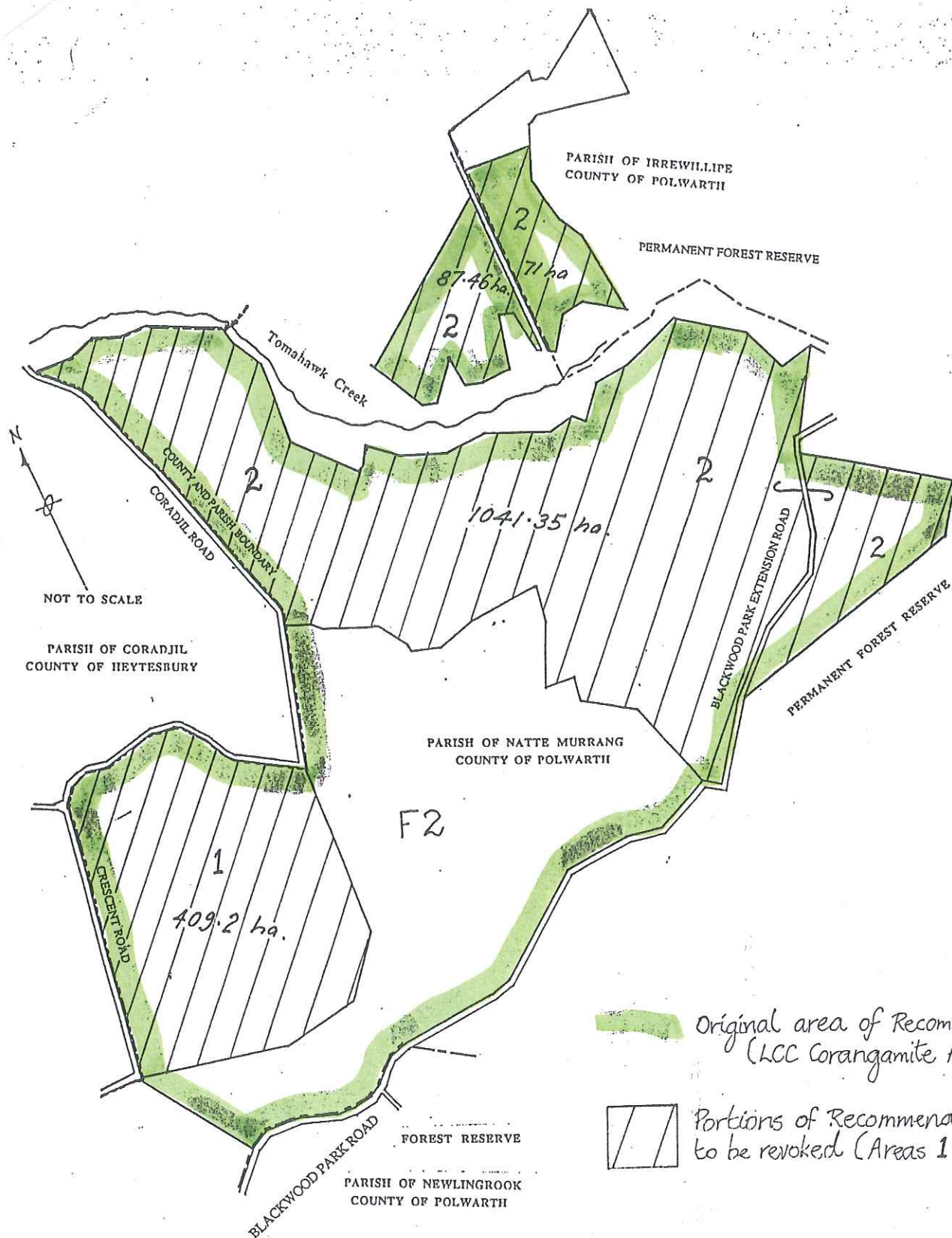
Now the Governor-in-Council under section 10(3) of the *Land Conservation Act 1970* gives notice to the Department of Property and Services that the Governor-in-Council by this Order revokes the notice of 4 December 1979 referred to insofar as it applies to areas 1 and 2 shown on the attached plan (approximately 1,440 ha) and comprising portion of recommendation F2.

Dated: 4 APR 1989



Responsible Minister: T.W. Roper, Minister for Planning and Environment


A/Clerk of the Executive Council



TOTAL AREA : 1609.01 ±.