


























LCC investigations and reviews

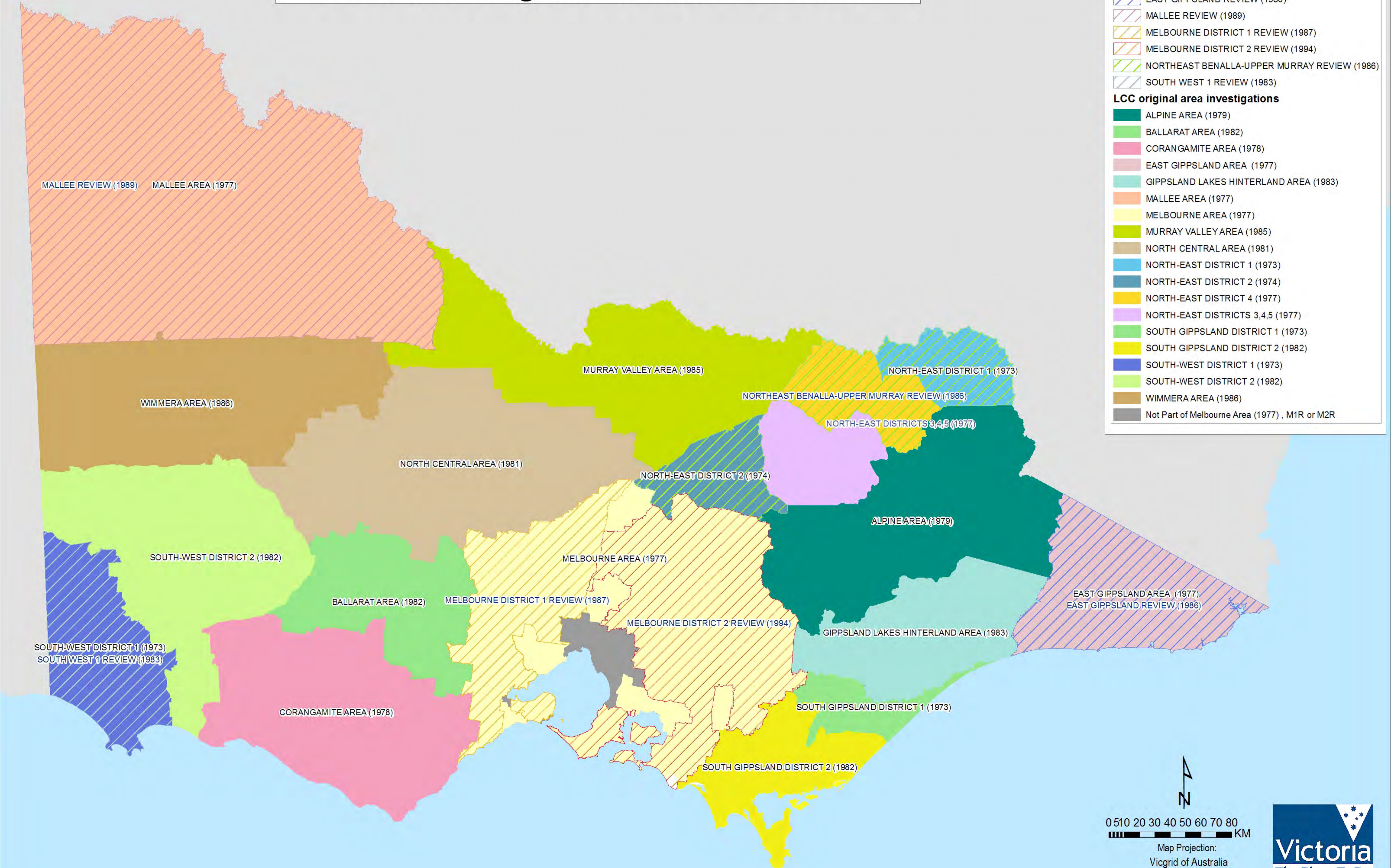
Legend



LCC reviews

-  EAST GIPPSLAND REVIEW (1986)
-  MALLEE REVIEW (1989)
-  MELBOURNE DISTRICT 1 REVIEW (1987)
-  MELBOURNE DISTRICT 2 REVIEW (1994)
-  NORTHEAST BENALLA-UPPER MURRAY REVIEW (1986)
-  SOUTH WEST 1 REVIEW (1983)

LCC original area investigations

-  ALPINE AREA (1979)
-  BALLARAT AREA (1982)
-  CORANGAMITE AREA (1978)
-  EAST GIPPSLAND AREA (1977)
-  GIPPSLAND LAKES HINTERLAND AREA (1983)
-  MALLEE AREA (1977)
-  MELBOURNE AREA (1977)
-  MURRAY VALLEY AREA (1985)
-  NORTH CENTRAL AREA (1981)
-  NORTH-EAST DISTRICT 1 (1973)
-  NORTH-EAST DISTRICT 2 (1974)
-  NORTH-EAST DISTRICT 4 (1977)
-  NORTH-EAST DISTRICTS 3,4,5 (1977)
-  SOUTH GIPPSLAND DISTRICT 1 (1973)
-  SOUTH GIPPSLAND DISTRICT 2 (1982)
-  SOUTH-WEST DISTRICT 1 (1973)
-  SOUTH-WEST DISTRICT 2 (1982)
-  WIMMERA AREA (1986)
-  Not Part of Melbourne Area (1977), M1R or M2R




 0 10 20 30 40 50 60 70 80
 KM
 Map Projection:
 Vicgrid of Australia
 Vicgrid 94

