

FINAL RECOMMENDATIONS

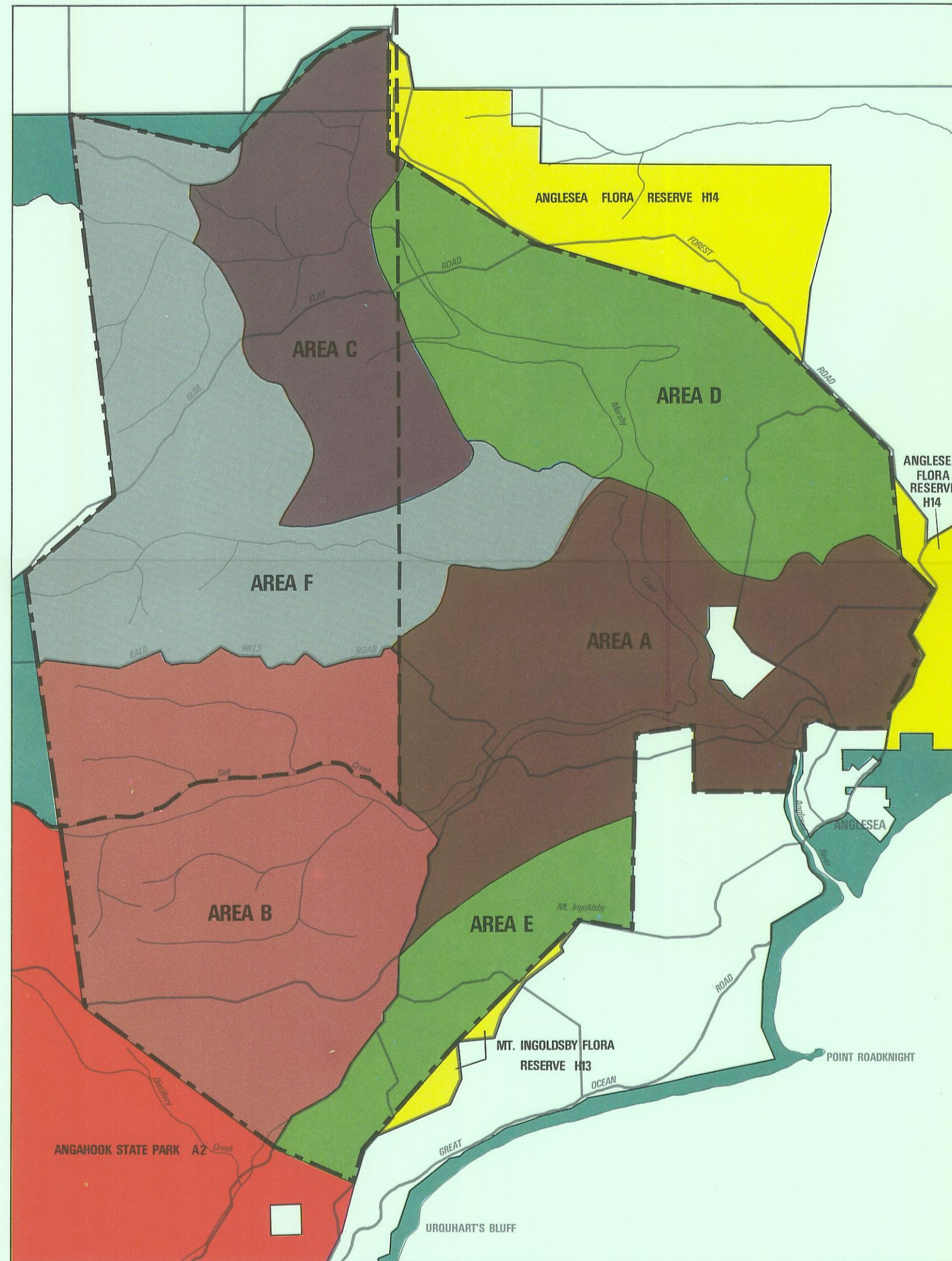
LAND CONSERVATION COUNCIL

VICTORIA

MELBOURNE STUDY AREA






ANGLESEA LEASE AREA

MAP D



LEGEND

RECOMMENDATION
NUMBER

	R25	AREA A : 50 YEAR COAL RESERVES
	R25	AREA B : FURTHER COAL RESERVES
	R26 (b), (d)	AREA C : SAND AND GRAVEL, AND RECREATION VEHICLES
	R26 (c)	AREA D : FLORA AREA E : FLORA
	R26 (d)	AREA F : RECREATION VEHICLES
	A2	ANGAHOOK STATE PARK
	H13 H14	MT. INGOLDSBY FLORA RESERVE ANGLESEA FLORA RESERVE
		OTHER PUBLIC LAND; REFER TO MAP 9 FOR RECOMMENDATIONS
		LEASE AREA BOUNDARY
		STUDY AREA BOUNDARY

Scale 1:50,000

METRES 500 0 1 2 KILOMETRES

NOVEMBER 1976