

MAP No. 5 PUBLIC LAND

LAND CONSERVATION COUNCIL
VICTORIA

BALLARAT AREA

NORTH CENTRAL AREA

SOUTH WESTERN AREA
DISTRICT 2

1. LANGI GHIRAN-BEN MAJOR

2. BASALT PLAINS

3. CRESWICK

4. BALLARAT

2. BASALT PLAINS

MELBOURNE AREA

CORANGAMITE AREA

LEGEND

PUBLIC LAND

BLOCK NAME AND NUMBER



BLOCK BOUNDARY

CITY, TOWN OR BOROUGH BOUNDARY

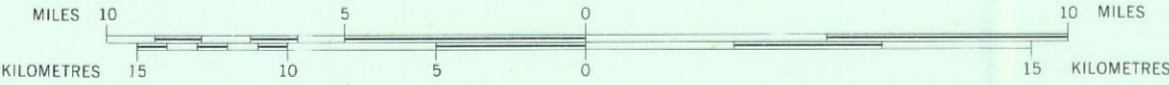
STUDY AREA BOUNDARY



3. CRESWICK



Scale 1:250,000



MAP No. 5