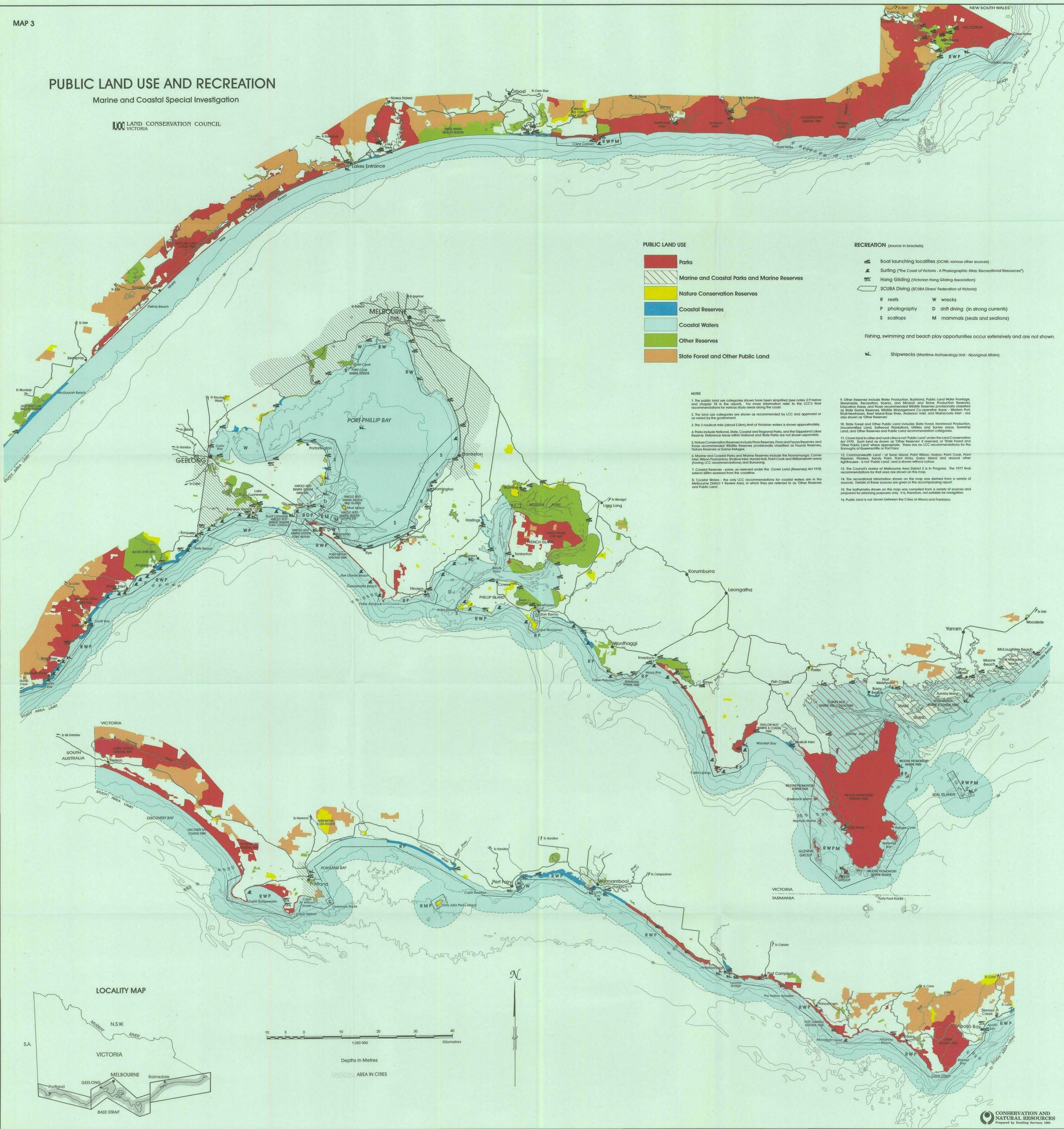


PUBLIC LAND USE AND RECREATION

Marine and Coastal Special Investigation

LAND CONSERVATION COUNCIL
VICTORIA



PUBLIC LAND USE

- Parks
- Marine and Coastal Parks and Marine Reserves
- Nature Conservation Reserves
- Coastal Reserves
- Coastal Waters
- Other Reserves
- State Forest and Other Public Land


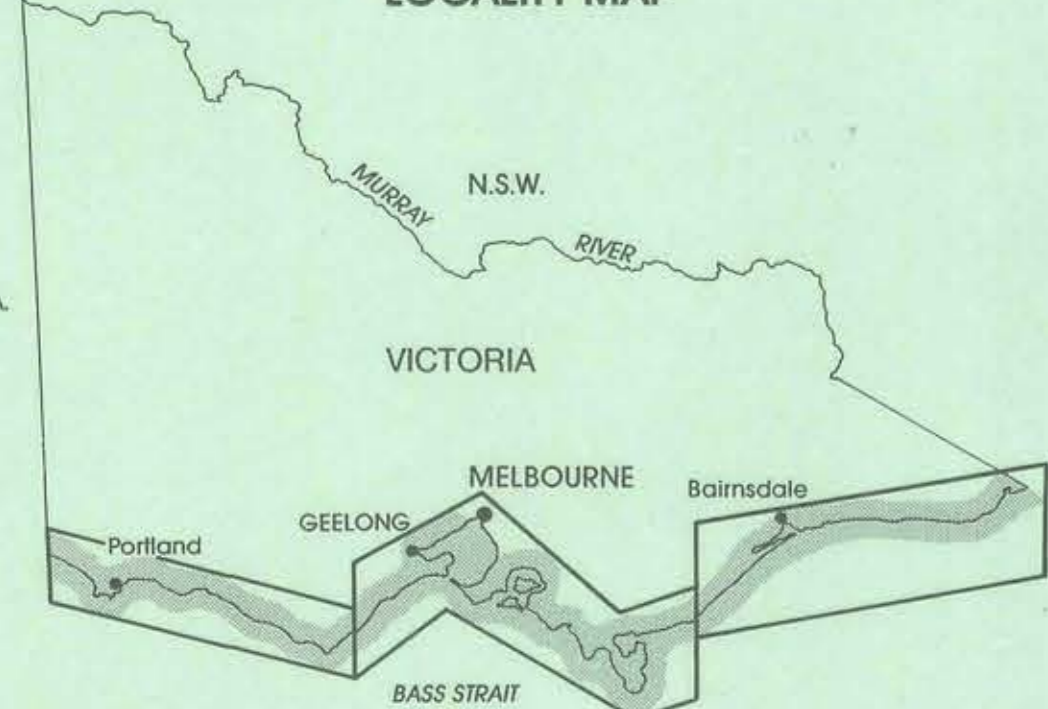
RECREATION (source in brackets)

- Boat launching localities (DCNR; various other sources)
 - Surfing ("The Coast of Victoria - A Physiographic Atlas: Recreational Resources")
 - Hang Gliding (Victorian Hang Gliding Association)
 - SCUBA DIVING (SCUBA Divers' Federation of Victoria)
 - R reefs W wrecks
 - P photography D drift diving (in strong currents)
 - S scallops M mammals (seals and sealions)
- Fishing, swimming and beach play opportunities occur extensively and are not shown.
- Shipwrecks (Maritime Archaeology Unit - Aboriginal Affairs)

NOTES

1. The public land use categories shown have been simplified (see notes 3-9 below and chapter 18 in the report). For more information refer to the LCC's final recommendations for various study areas along the coast.
2. The land use categories are shown as recommended by LCC and approved or as varied by the government.
3. The 3 nautical mile (about 5.5 km) limit of Victorian waters is shown approximately.
4. Parks include National, State, Coastal and Regional Parks, and the Gippsland Lakes Reserve. Reference areas within National and State Parks are not shown separately.
5. Nature Conservation Reserves include Flora Reserves, Flora and Fauna Reserves, and those recommended Wildlife Reserves provisionally classified as Faunal Reserves, Nature Reserves or Game Reserves.
6. Marine and Coastal Parks and Marine Reserves include the Nooramunga, Corner Inlet, Wilson Promontory, Shallow Inlet, Lonsdale Head, Point Cook and Williamstown areas (having LCC recommendations) and Sunning.
7. Coastal Reserves - some, as reserved under the Crown Land (Reserves) Act 1978, extend offshore from the coastline.
8. Coastal Waters - the only LCC recommendations for coastal waters are in the Melbourne District 1 Review Area, in which they are referred to as 'Other Reserves and Public Land'.
9. Other Reserves include Water Production, Bushland, Public Land Water Frontage, Streamside, Recreation, Science and Mineral and Stone Production Reserves, Education Areas, and those recommended Wildlife Reserves provisionally classified as State Game Reserves, Wildlife Management Co-operative Areas - Western Port, Bay of Islands, Seal Islands, San Remo, Anderson Inlet, and Macabacoa Inlet - are also shown as 'Other Reserves'.
10. State Forest and Other Public Land includes State Forest, Hardwood Production, Uncommenced Land, School Plantations, Estates and Survey areas, Township Land, and Other Reserves and Public Land recommendation categories.
11. Crown land in cities and rural cities is not Public Land under the Land Conservation Act 1970. Such land is shown as 'Other Reserves' if reserved, or 'State Forest and Other Public Land' where appropriate. There are no LCC recommendations for the Boroughs of Geelong or Port Fairy.
12. Commonwealth Land - of Swan Island, Point Wilson, Avalon, Point Cook, Point Nepean, Rippers, Sandy Hook, Point Hicks, Galois Island and around other lighthouses - is not Public Land, and is shown without colour.
13. The Council's review of Melbourne Area District 2 is in progress. The 1977 final recommendations for that area are shown on this map.
14. The recreational information shown on the map was derived from a variety of sources. Details of these sources are given in the accompanying report.
15. The bathymetry shown on this map was compiled from a variety of sources and prepared for planning purposes only. It is therefore, not suitable for navigation.
16. Public land is not shown between the Cities of Altona and Frankston.

LOCALITY MAP



Depths in Metres

AREA IN CITIES