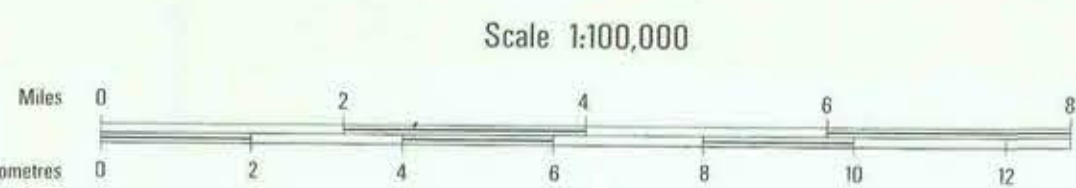
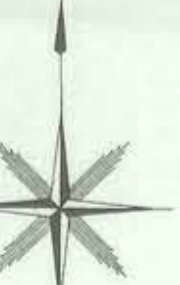
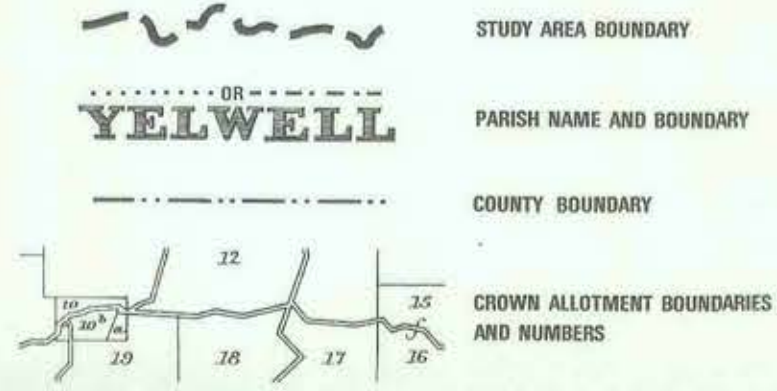
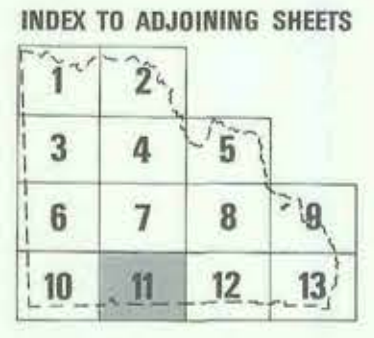




PROPOSED RECOMMENDATIONS
LAND CONSERVATION COUNCIL
VICTORIA
MALLEE STUDY AREA

PARKS	National	A1 Wyperfeld	A2 Hattah-Kulkyne
	State	A3 Pink Lakes	
	Regional	A4 Lake Albacutya	
WILDERNESS			
B1 Big Desert			
REFERENCE	C1 Milawa	C7 Parrya	
	C2 Lake Walla Walla	C8 O'Sullivan Lookout	
	C3 Sunset	C9 Wunga Lake	
	C4 Chalk Creek	C10 Dattuck	
	C5 Kio	C11 Telopea Downs	
	C6 Wyndet		
WILDLIFE			
D1 Kings Billabong	D10 The Marshes		
D2 Lakes Powell and Corral	D11 Shepparton Creek		
D3 Wandoo	D12 Shepparton Swamp		
D4 Wathe	D13 Wandella		
D5 Brancowen	D14 Lake Murphy		
D6 Red Bluff	D15 Lake Yando		
D7 Lake Lalbert	D16 Reddy Lakes		
D8 Tchum Lake	D17 Little Lake Charn		
D9 Villiera			
FLORA AND FAUNA			
G1-G32 Various			
HARDWOOD PRODUCTION	E1 Potterydam Creek & Wollumbi Island	E5 Boundary Bend to Macrae Island	
	E2 Alhambra Bend to Battle Bend	E6 Nyah, Villiera	
	E3 Lambricht Island to Grass Bend	E7 Wandella, Apple, Leonghor	
	E4 Liparac to Yungarra Island	E8 Grass Lake, Outlet Creek	
AGRICULTURE	F1 Various		
	F2 Various		
	F4 Wollumbi and Kymble		
EDUCATION			
H1 Outlet Creek	H3 Wimmera		
H2 Timbaroo	H4 Koorlang		
BUSHLAND RESERVES			
I1-I23 Various			
WATER FRONTAGE RESERVES			
J1-J16 Various			
RECREATION RESERVES			
L4, L6 - L36 Various			
SCENIC RESERVES			
M1 Red Cliffs			
M2 Timbaroo			
MINERALS AND STONE	N1 Marble		
	N2 Various		
	N3 Various		
WATER SUPPLY AND DRAINAGE	Water Supply	O1-O22 Various	
	Dryland Water Reserves	O23-O130 Various	
	Drainage	O131-O139 Various	
UTILITIES AND SURVEY	Power Transmission	P1 Various	
	Sewerage Works		
	Aerodromes		
UNCOMMITTED	Exploration Oil Production	Q1	
	Military Training	R1 Sunset Country	R2 Big Desert
		S1 Various	



NOTE: THE BASE FOR THIS MAP IS A COMPOSITE OF COUNTY PLANS OF VARYING AGES AND ACCURACIES, AND THE EDGES OF ADJOINING SHEETS MAY NOT FIT EXACTLY. THE BASE SHOWS LAND TENURES WHICH THESE RECOMMENDATIONS PROPOSE TO CHANGE.