









**LAND CONSERVATION COUNCIL  
VICTORIA  
BALLARAT AREA**





## OUTDOOR RECREATION

### LEGEND



## ENVIRONMENTS

- 
-  \* Native forest: mountainous  
 \* Native forest: flat to hilly  
 Coniferous forest: flat to hilly  
 Lake or water storage  
 Watercourse  
 Agricultural: flat to hilly, main cleared, parts lightly forested.  
 Urban areas







## NATURAL FEATURES

-  Popular lookout  
 Waterfall  
 Wildlife interest  
 Angling waters  
 Waterfowl (hunting)

### Geological Features

-  *volcano*  
 *granite hill*  
 *basalt columns/other rocky scarp or cliff*


### HISTORIC FEATURES

- 





- Aboriginal relics*  
*Early mining locality*  
*Folk museum*  
*Historic building (number), structure*  
*Sawmill site*  
*Disused railway*

## FACILITIES

-   *Picnic area; with toilets*
-  *Picnic ground—camping permitted*
-  *Racecourse*
-  *Golf course*
-  *Boating; non power boats only*
-  *Airfield*
-   *Rifle range, archery range*
-  *Fire lookout*
-  *Motorcycle course*

## ACCESS

-  Major highway  
 Railway  
 Walking tracks provided

\*Note: The extent of forested land in private ownership is not shown. For this information refer to map 11