






**MAP 3**  
 ENVIRONMENT CONSERVATION COUNCIL  
 MARINE, COASTAL AND ESTUARINE INVESTIGATION  
 INTERIM REPORT

**Proposed Avalon Land Based  
 Marine Aquaculture Area**

0    250    500    750    1000    1250 Metres

	Preferred Aquaculture Area (Crown Land)		Road feature
	Additional Preferred Aquaculture area		Hydrological Feature
	Other Areas of Crown Land		

Detailed information on the uses and activities within the areas shown on this map are given in the Environment Conservation Council's Interim Report.