







**MAP 1**

**ENVIRONMENT CONSERVATION COUNCIL  
MARINE, COASTAL AND ESTUARINE INVESTIGATION  
INTERIM REPORT**

**Locality Map  
Proposed Marine Park & Aquaculture Areas  
Port Phillip Heads**

0 3 6 9 kms

-  Pinnacle Channel Aquaculture Site
-  Aquaculture Production Zone
-  Marine Park
-  Sanctuary Zone or Special Nature Site
-  Road feature
-  Hydrological Feature

Detailed information on the use and activities within the areas shown on this map are given in the Environment Conservation Council's Interim Report.