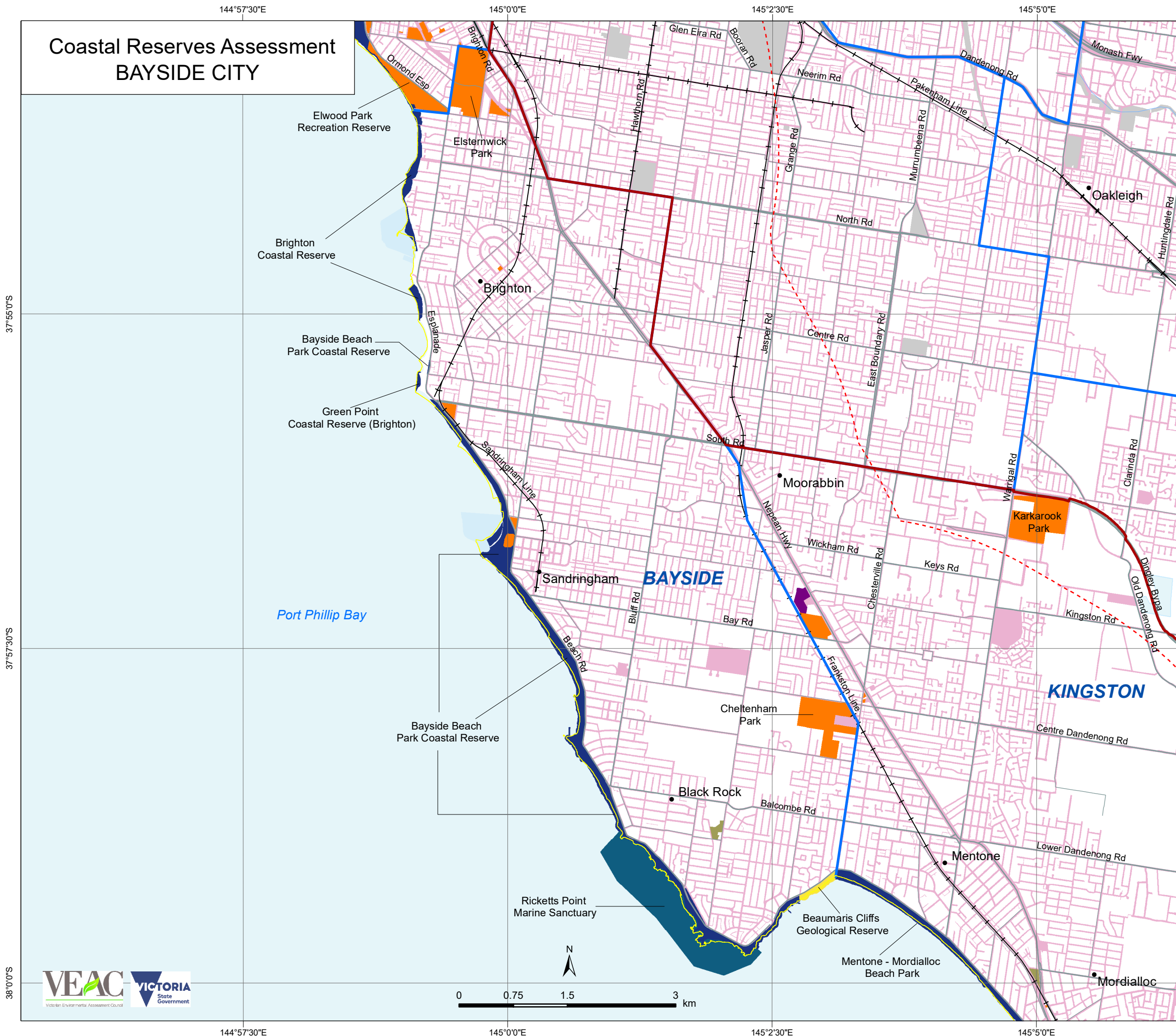


# Coastal Reserves Assessment BAYSIDE CITY

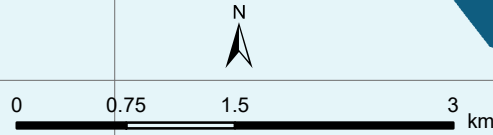
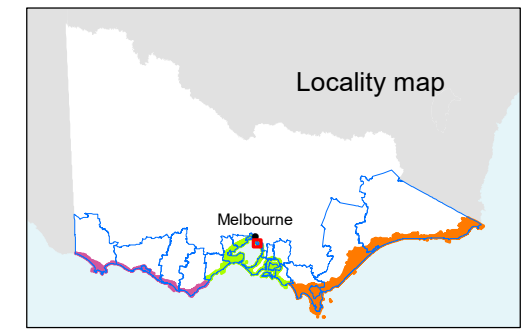


## Public land use category

- National park, State park
- Conservation park
- Regional park
- Nature reserve
- Bushland reserve
- Coastal reserve
- Historic reserve
- Wildlife and game reserve
- State forest
- Water frontage
- Water production reserve
- Community use reserve
- Utilities and government services reserve
- Marine national park, Marine sanctuary
- Marine park, Marine and coastal park
- Coastal waters reserve
- Land leased or licenced for plantation purposes, Plantation
- Uncategorised public land

## Generalised public land outside boundary

- Protected area
- State forest
- Other public land
- Municipal boundary
- Assessment area boundary
- Major Road
- Minor Road
- Railway lines
- Major waterway or waterbody
- Limit of Victorian water 3 nautical miles
- Coastline
- 5 kilometres inland



Map labels include: Elwood Park Recreation Reserve, Brighton Coastal Reserve, Bayside Beach Park Coastal Reserve, Green Point Coastal Reserve (Brighton), Sandringham, Moorabbin, Karkarook Park, Cheltenham Park, Black Rock, Ricketts Point Marine Sanctuary, Beaumaris Cliffs Geological Reserve, Mentone - Mordialloc Beach Park, Mentone, Mordialloc, Oakleigh, and Port Phillip Bay.