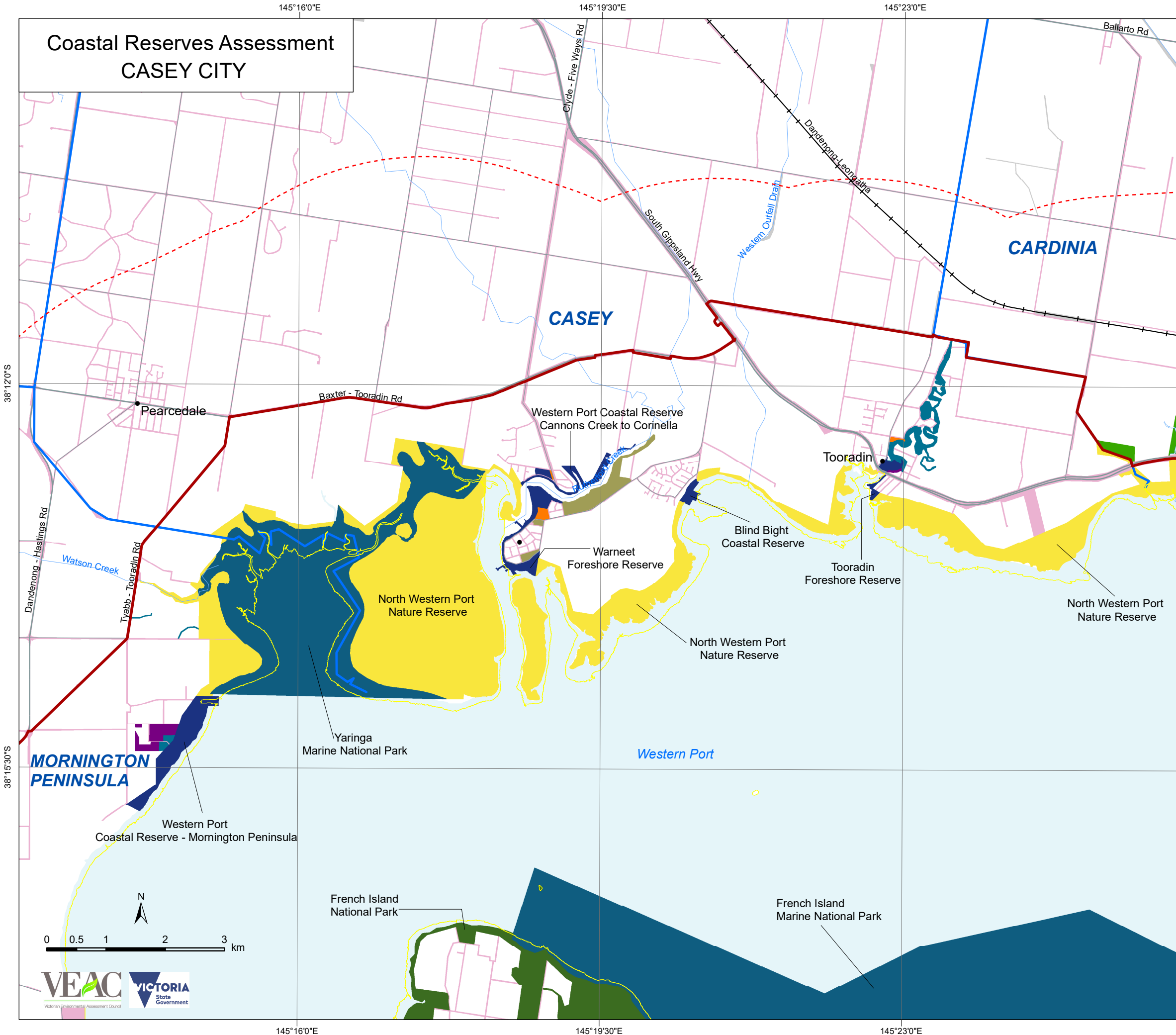


# Coastal Reserves Assessment CASEY CITY

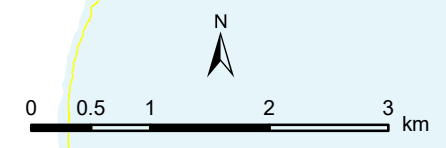
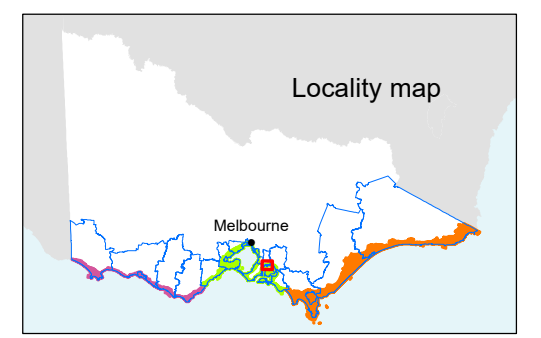


## Public land use category

- National park, State park
- Conservation park
- Regional park
- Nature reserve
- Bushland reserve
- Coastal reserve
- Historic reserve
- Wildlife and game reserve
- State forest
- Water frontage
- Water production reserve
- Community use reserve
- Utilities and government services reserve
- Marine national park, Marine sanctuary
- Marine park, Marine and coastal park
- Coastal waters reserve
- Land leased or licenced for plantation purposes, Plantation
- Uncategorised public land

## Generalised public land outside boundary

- Protected area
- State forest
- Other public land
- Municipal boundary
- Assessment area boundary
- Major Road
- Minor Road
- Railway lines
- Major waterway or waterbody
- Limit of Victorian water 3 nautical miles
- Coastline
- 5 kilometres inland



145°16'0"E      145°19'30"E      145°23'0"E

38°12'0"S  
38°15'30"S

38°12'0"S  
38°15'30"S